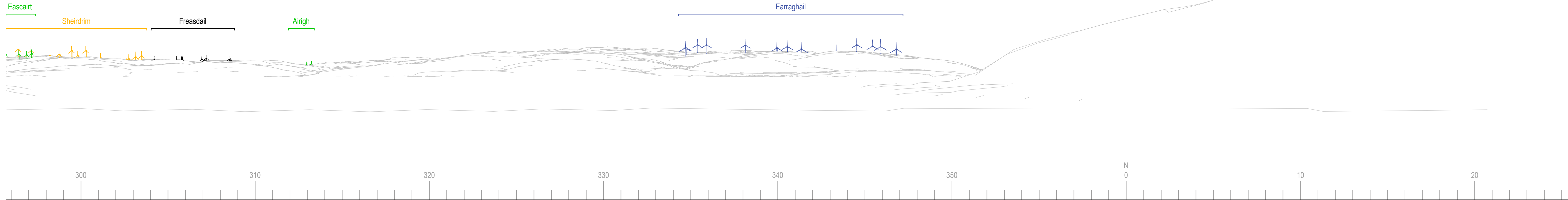
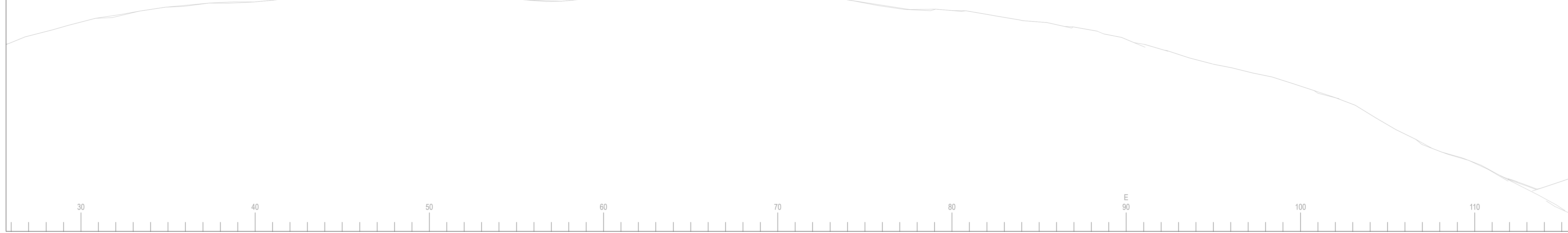


WIRESLINE DRAWING



WIRESLINE DRAWING



Date Dec 2021	By DT
Image Size 820 x 130mm	QA SB
Paper Size 840 x 297mm	Rev -

Notes:
 1) This visualisation is a cylindrical projection panorama; it provides landscape and visual context only.
 2) This data has been output directly from the wireline model; it ignores screening effects of woodland and other intervening objects.
 3) All directions given as bearings relative to Grid North (BNG).
 4) Location map scale: 1:50,000

Viewpoint Information:
 Grid Reference: 193319E 650670N
 Ground Height: 10.46m AOD
 Direction of Centre of View: 340.7°/70.7°
 Horizontal Field of View: 90°
 Vertical Field of View: 14.2°
 Principal Distance: 522mm

Layout Information:
 Layout: earraghail.wfl
 Hub Height: 102.5m
 Height to Blade Tip: 180m
 Nearest Visible Turbine: T3 @ 10601m
 Number of Sets of Tips Visible: 2
 Number of Hubs Visible: 2

Wireline Key:



	Earraghail Renewable Energy Development
	Operational / Under Construction
	Consented
	Proposal (each proposal is coloured individually)
	Scoping



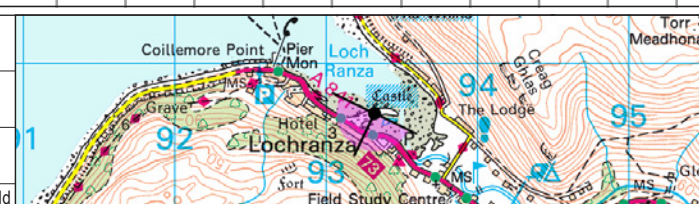
Earraghail Renewable Energy Development
Figure 11.12: View from Lochranza Castle (SM90206) tower level (a height of 6.5m above ground level)
WIRESLINE VISUALISATION 11.12a

WIRELINER DRAWING

WIRELINER DRAWING



Date Dec 2021	By DT
Image Size 820 x 130mm	QA SB
Paper Size 840 x 297mm	Rev -



Notes:
 1) This visualisation is a cylindrical projection panorama; it provides landscape and visual context only.
 2) This data has been output directly from the wireline model; it ignores screening effects of woodland and other intervening objects.
 3) All directions given as bearings relative to Grid North (BNG).
 4) Location map scale: 1:50,000

Viewpoint Information:
 Grid Reference: 193319E 650670N
 Ground Height: 10.46m AOD
 Direction of Centre of View: 160.77/250.7°
 Horizontal Field of View: 90°
 Vertical Field of View: 14.2°
 Principal Distance: 522mm

Layout Information:
 Layout: earraghail.wfl
 Hub Height: 102.5m
 Height to Blade Tip: 180m
 Nearest Visible Turbine: T3 @ 10601m
 Number of Sets of Tips Visible: 13
 Number of Hubs Visible: 12

Wireline Key:

	Earraghail Renewable Energy Development
	Operational / Under Construction
	Consented
	Proposal (each proposal is coloured individually)
	Scoping



Earraghail Renewable Energy Development
Figure 11.12: View from Lochranza Castle (SM90206) tower level (a height of 6.5m above ground level)
WIRELINER VISUALISATION 11.12b